State of So. Carolina / Pursuant to a warrant from John Thomas Esqr. Comr. of locns. No. Saluda I have Measured and laid out unto Samuel Turner and Joseph French a tract of 437 acres of land in Spartanburg County on Such Creek waters of broad river bounded N. by Craneshaw Camp W by land Laid out for James Wofford & Turners own land, E by land laid out for Hopkins, Bramar & Company and Hath such shape form and Marks as the above Plat Represents

Surveyd. by me the 8th March 1796 Vardry McBee Ds.

Recorded 14th March 1796. Deld. self

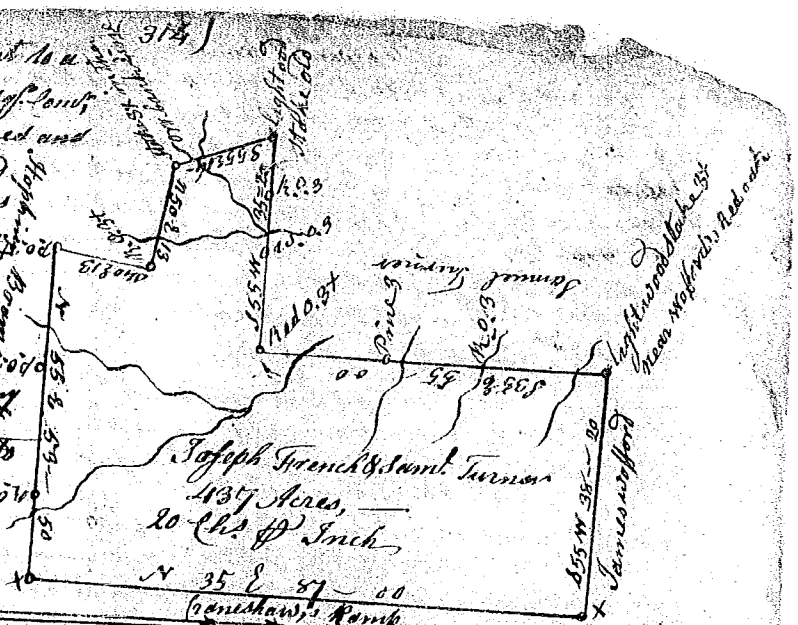

So. Carolina / Pursuant to a Warrant from John Thomas Esqr. Commissioner of Locations No. Saluda dated 16th day of July 1795. I have admeasured & laid out unto Janus Gray a tract of two hundred & ten acres of land, on the beaver-dam Creek of Middle Tygar river river in Greenville County, bounded S.W. by Joseph Maxwells N 88 W by James Maxwells and vacant land & the Market Road N.E. by Bayles Earle Esqr. S & E by ann Smiths land, So 7 10 by vacant land, — and hath such form and Marks as the above Plat represents. Surveyd. 5th march 1796

Recorded 16th July 1799 } W.D. Thomas. Ds.

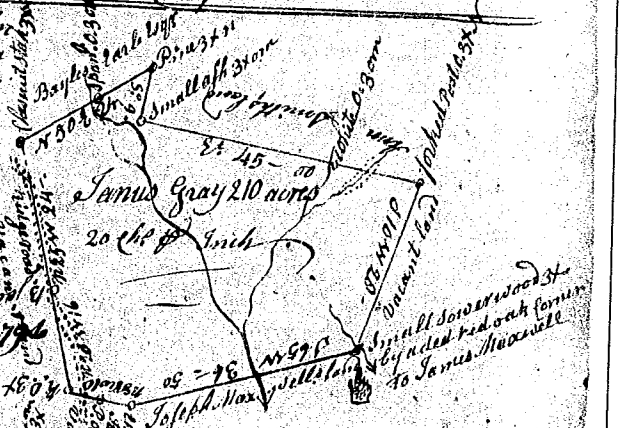

South Carolina / Pursuant to a warrant from John Thomas Esqr. Comr. of locns. dated 4th March 1796. I have admeasured and laid out unto James Clark a tract of Three hundred thirty ~~[illegible]~~ acres of land, on the branches of beaver dam Creek of Middle Tygar river in Greenville County, bounded by lines Runing N.W. & N. by lands surveyed for agustine Clayton, S.W. & N.W. by David McNeeys survey, S.W. by dutons N.E. & S.E. by ann Smiths & E. by land surveyed for Joseph McCoole, and hath such shape and marks as the above Plat Represents. Surveyd. the 6th March 1796. Wm. D. Thomas Ds.

Recorded 24th March 1796. —

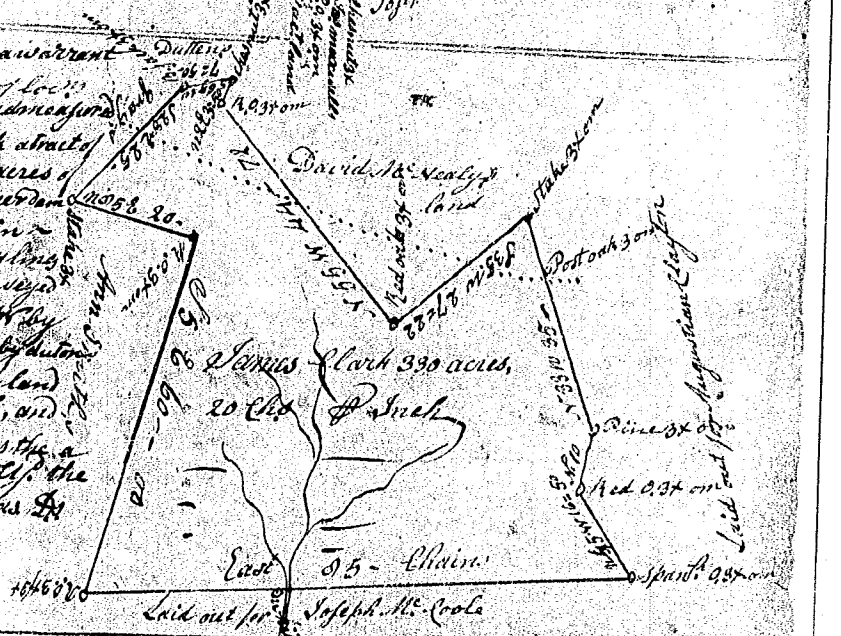

State of So. Carolina / Pursuant to a warrant from John Thomas Comr. of locns. N side Saluda dated 29 octr. 1795 I have admeasured and laid out unto John West a tract of 29 acres of land on branches of Reedy river in Greenville County, bounding by lines runing W. by Solomon Wests land N.E. vacant E. by Parises Mountain, and hath such form and marks as the above plat Represents. —

Surveyd. [illegible] — 29th March 1799 Wm. D. Thomas Ds.

Recorded [illegible] March 1799. Deld. self.